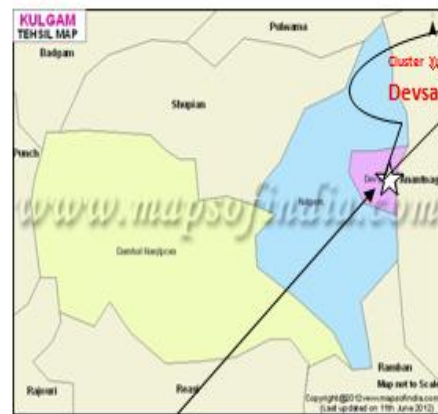
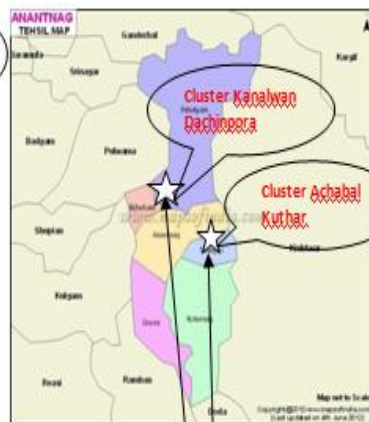


# OPERATIONAL AREA OF RESEARCH EXTENSION CENTRE, TRAL



## Cluster Tral (Pulwama)

Latitude:  $33.93 (33^{\circ}-56' 43.18''N)$

Longitude:  $75.11 (75^{\circ}-6' 49.22''E)$

## Cluster Yurkhushipora (Kulgam)

Latitude:  $33.62 (33^{\circ}-37' 17.33''N)$

Longitude:  $75.02 (75^{\circ}-8' 5.32''E)$

## Cluster Kanalwan Dachinpora

Latitude:  $33.79 (33^{\circ}-47' 42.45''N)$

Longitude:  $75.12 (75^{\circ}-7' 38.13''E)$

## Cluster Achabal Kuthar

Latitude:  $33.67 (33^{\circ}-40' 38.99''N)$

Longitude:  $75.22 (75^{\circ}-13' 34.09''E)$

**Research Extension Centre, Sub-Unit,  
CENTRAL SILK BOARD  
Ministry of Textiles, Govt of India  
TRAL-192123 Kashmir J&K**

- Dr. Mir Nisar Ahmad, Scientist-C

**Technical staff Associated:**

- Sh. Bashir Ahmad Salroo, Technical Assistant
- Sh. Mohammad Sultan Bhat, Technical Assistant
- Smt. Nisara Akhter , Technical Assistant
- Sh. Inder Singh, Technical Assistant
- Sh. Ishtiyak Noor, Field Assistant

**Introduction:**

Research Extension Centre, Sub-unit, Central Silk Board, Tral is located in the main town of Tral. It is located at 33.93°N 75.1°E. It has an average elevation of 1662 metres (5452 ft) above mean sea level. The unit caters to the extension needs of the main sericultural zones of the area viz., Panner, Batnoor, Kahlil, Lam and Satoora and has extensive field area spread over 25 villages including some villages situated at higher altitudes viz., Doodhmarg, Karmulla, Hargam, Nagwadi, Harbuchoo, Gutru, Gutangoo etc.

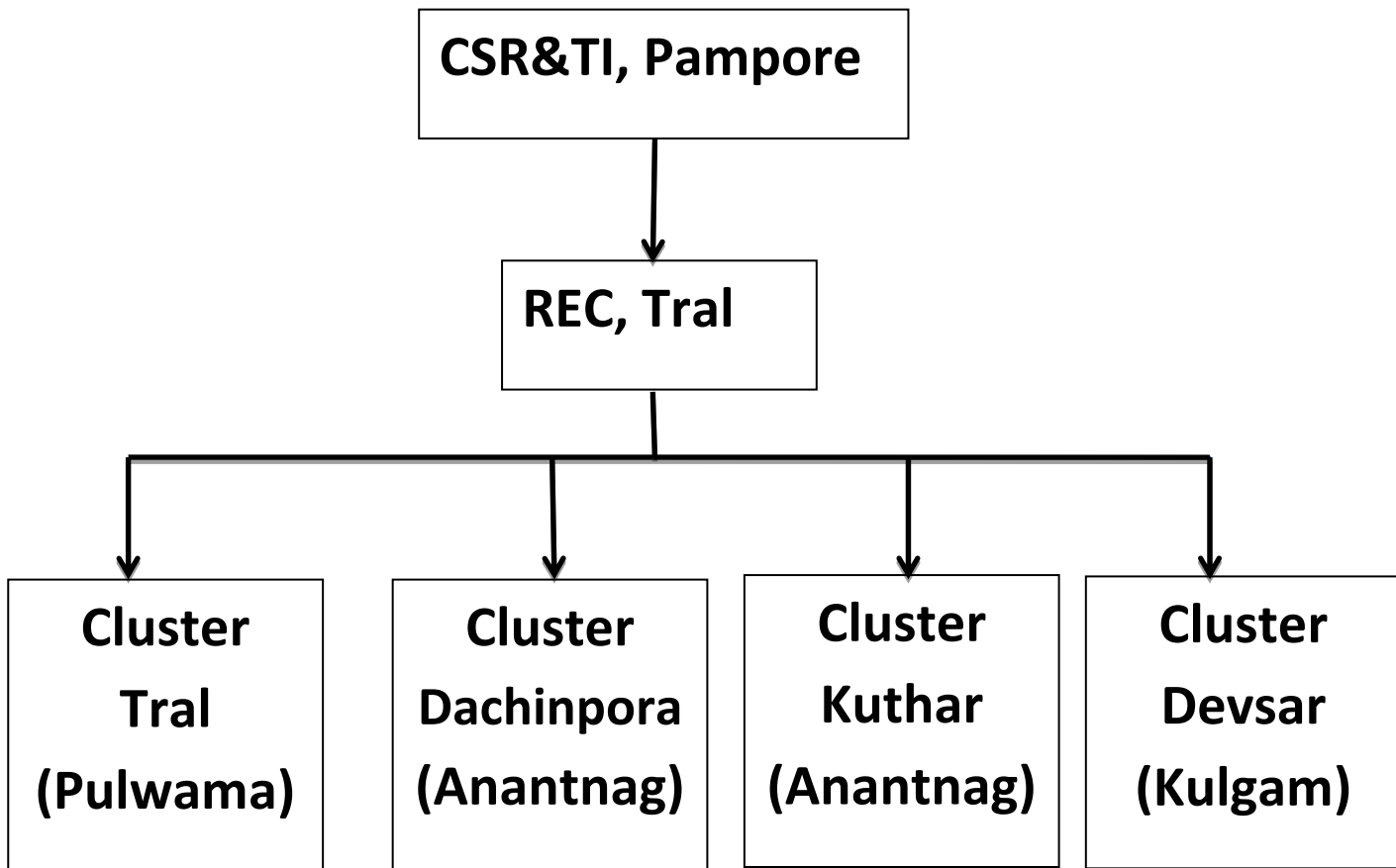
Besides, cluster Tral, the unit has been entrusted to look after the sericultural activities of three new clusters viz., Kanalwan Dachinpora (Anantnag), Achabal Kuthar (Anantnag) and Yurkushipora Devsar (Kulgam).

**Project Details:**

1. Cluster Development Project, Tral (Pulwama)  
*150 farmers in 25 villages and 200 farmers under non-captive areas*
2. Cluster Development Project, Kanalwan Dachinpora (Anantnag)  
*250 farmers in 25 villages and 322 farmers under non-captive areas*
3. Cluster Development Project, Achabal Kuthar (Anantnag)  
*250 farmers in 35 villages and 277 farmers under non-captive areas*
4. Cluster Development Project, Yurkushipora Devsar (Anantnag)  
*318 farmers in 24 villages and 238 farmers under non-captive areas*
5. Post Authorization Trials of Silkworm Hybrids in North West India (project code: AIB-3492; Project Duration: 2012-2014)

6. Large Scale Trials of Silkworm Hybrids recommended by Provincial Race Authorization Committee in North West India (project code: AIB-3493; Project Duration: 2013-2015)

## ORGANISATIONAL CHART



**STAFF-RESEARCH EXTENSION CENTRE, SUB-UNIT, TRAL KASHMIR**

**DR. MIR NISAR AHMAD**

Scientist-C

*(Unit Incharge)*

Mobile: 9906545093

Phone: 01933-250126 (Office)

01933-250327 (Residence)

e-mail: [mirnisarahmad@gmail.com](mailto:mirnisarahmad@gmail.com)



**SH. BASHIR AHMAD SALROO**

Technical Assistant

Mobile: 9697025664



**SH. MOHAMMAD SULTAN BHAT**

Technical Assistant

Mobile: 9622669979



**SMT. NISARA AKHTER**

Technical Assistant  
Mobile: 9018799900



**SH. SARDAR INDER SINGH**

Technical Assistant  
Mobile: 9858614943



**SH. ISHTIYAK NOOR**

Field Assistant  
Mobile: 9596467007



**SH. GHULAM MOHAMMAD NAIKOO**

Chowkidar

Mobile: 9858866464



**SH. JALAL UD DIN BEGH**

Skilled Worker

